

4th & 5th Grade

Nonfiction Review

Photographing the Continents Escape Room



PRINTABLE • GOOGLE • WEBSCAPE™



After you travel to each continent, take photos with your camera and add them to your social media profile!





Shutterbug20Xx

Photographing the continents...



Let's Travel the World!

Students won't realize they are practicing Nonfiction Review skills! They will be immersed in the storytelling and our original videos as they complete reading comprehension challenges.

Learn more!



4 Reading Challenges

- Challenges focused on Nonfiction Review
- Each challenge takes about 20-30 minutes
- 7 short nonfiction passages
- Multiple choice questions
- Passages in 4th-5th Grade Text Complexity band (740L-1010L)
- Passages and questions are scaffolded

Learn more!



2.

Chile

Chile is a coastal country along the Pacific Ocean that makes up the lower west side of South America. It is over 2,500 miles long, but only about 200 miles wide. The giant Andes Mountains border Chile's eastern side, and most of the country is made up of mountains. Peru, Bolivia, and Argentina are Chile's neighbors. The northern part of Chile has a desert climate, while the southern part has a cooler climate. This country is home to the world's driest desert - the Atacama Desert. The Easter Islands, which also belong to Chile, have huge, human-like statues many tourists come to see. Chile contains thousands of volcanoes, some of which are active. The land is often shaken by earthquakes, as well, and tsunamis sometimes accompany the earthquakes.


Chile's government is a democracy, today. The Inca ruled Chile first, however, before the Spanish took control in the 16th century. The country became independent from Spain in 1810. Many Europeans settling in the area. Chile suffered for 16 years through a dictatorship in the 1970s and 1980s, but democracy was finally established in 1989. This means an elected president runs the country. Presidential elections are held every four years.

Agriculture, fishing, forestry, and mining make up most of Chile's economy. The primary crops grown in Chile are wheat, grapes, potatoes, corn, apples, beans, and rice. Cattle are the main livestock. Fish meal and fish oil are two products that are produced in Chile's fishing industry. The climate south of the Biobío River is favorable for natural forests. Oak, rauli, ulmo, and tehuéncano are harvested for lumber, while pine is manufactured into pulp and paper. Chile is the world's largest producer and exporter of copper. Iron-ore, silver, gold, and manganese are also mined in the country.

4. Chile is now a democracy, like the United States. What was the system of government for many years prior to establishing democracy?
- a. Inca
 - b. Dictatorship
 - c. Huasos
 - d. Independence

5. According to the text, what crop is commonly grown in Chile?
- a. lettuce
 - b. coffee
 - c. apples
 - d. strawberries

6. How are the northern and southern regions of Chile different?
- a. The two regions speak different languages.
 - b. The two regions have different climates.
 - c. The two regions have different forms of government.
 - d. The two different regions use different kinds of horses for their rodeos.



Challenge #4

1. Read the nonfiction passages and answer the questions.
2. Use your answers to upload a post from Australia.
3. Collect photos from the two countries you visited during your trip.

1.

Roaming Australia- Two Days in Sydney

Day 1: The Sydney Opera House

Today, my family and I got to explore the city of Sydney, Australia. First, we went to the Sydney Opera House. The Opera House was designed in 1973 by a Danish Architect named Jørn Utzon. The building has a unique look. Its roof is made up of multiple "shells" that look like the sails of a ship. They are completely covered in white ceramic tiles that make the Opera House look like it is shining whenever the sun comes out! It's also a UNESCO World Heritage Site, which means it's recognized as an important part of world history and culture. The Sydney Opera House is not just about the opera; it is a great performing arts center! They host ballets, theater productions, concerts, and even pop music events. The Opera House has a beautiful view of the harbor. We even saw the Sydney Harbour Bridge; I hope we have time to visit the bridge during our trip.

©2018 Bala

Australia

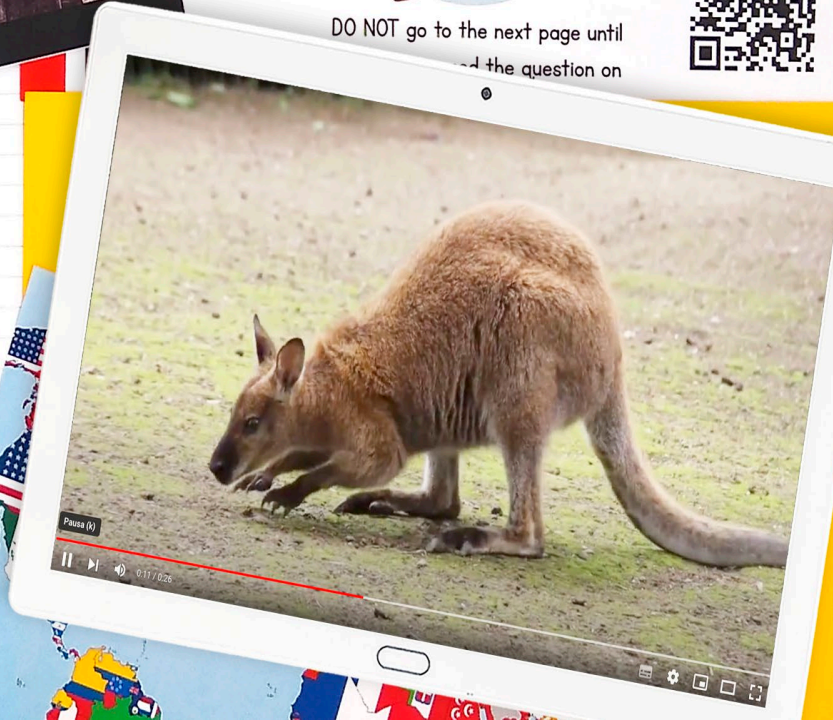
Enter your answers in the Photo Decoder to see if you are ready to upload a post from Australia.



Scan the QR code or
[click here](#) to view the
video.



DO NOT go to the next page until
you answer the question on



4 Reading Challenges

- Themed videos integrated throughout the Escape Room to keep kids engaged.
- Students work in groups, partners, or independently.

Learn more!



3 Versions

- Print
- Google Slides
- Webscape™ (Our most popular experience)

Learn more!



1. According to the fact cards, what geographical features are common in the northern region of Mexico?

- a. Coastlines and oceans
- b. Sweeping deserts
- c. Canyons and mountains
- d. Rainforests

2. What does the globe help you understand about Mexico that wasn't mentioned in the fact cards?

- a. Where the country of Mexico is located in the world
- b. What the name of the capital of Mexico is
- c. All bodies of water located in and around Mexico
- d. How large the country of Mexico is

3. According to the fact cards, which of the following are native to Mexico?

- a. Chichen Itza
- b. High, rugged mountains
- c. Frijoles
- d. Orchids

1. According to the fact cards, what geographical features are common in the northern region of Mexico?

- a. Coastlines and oceans
- b. Sweeping deserts
- c. Canyons and mountains
- d. Rainforests

2. What does the globe help you understand about Mexico that wasn't mentioned in the fact cards?

- a. Where the country of Mexico is located in the world
- b. What the name of the capital of Mexico is
- c. All bodies of water located in and around Mexico
- d. How large the country of Mexico is

3. According to the fact cards, which of the following are native to Mexico?

- a. Chichen Itza
- b. High, rugged mountains

1. According to the fact cards, what geographical features are common in the northern region of Mexico?

Coastlines and oceans




Canyons and mountains

Sweeping deserts

Rainforests



© 2018 Betsy

	PDF 	Google Slides 	Webscape™ 
Format Type	Printable	Digital	Digital
Device	N/A	Any Device	Any Device
Required Prep	Print & Go	Copy & Share	Zero Prep
Student Answers	Printable Answer Pamphlet	Google Sheets Decoder Tool	Integrated Challenge Hub
Self Correcting	Includes Answer Key	Self Correcting	Self Correcting
Custom Videos	QR Codes	Embedded You Tube	Embedded
Audio Readings	N/A	No Audio Readings	Contains Audio Readings
Navigation	N/A	Student Directed	Automatically Advancing
Extras	Early Finish Challenges	Movable Pieces	Interactive Animation

3 Versions

- Print
- Google Slides
- Webscape™ (Our most popular experience)

Learn more!



Print

- Cut and paste stamps for each challenge
- Easy to follow
- Optimal for group or partner work
- Recording brochure for answers
- Self-checking decoder
- Certificate of completion

Learn more!



Photographing the Continents Challenge Complete!



Evelyn Davis
(Name)

has successfully completed the challenges and
photographed four of the seven continents in the world!

Scan the QR code
or [click here](#) to
view the video.




13/10

(Date)



Ooops!
You missed the plane to our next destination!



NO HELPING YOUR TEAM FOR 3
MINUTES!



Print

- OOPS! Cards for differentiation

Learn more!



Webscape TM

- Most interactive experience
- Self correcting
- Embedded videos
- Embedded audio
- Animation
- Simple navigation

Learn more!



Webscape™

- No log ins or sign ups
- Works with any device that has an internet connection and web browser
- Zero prep! Just share the link with your students.



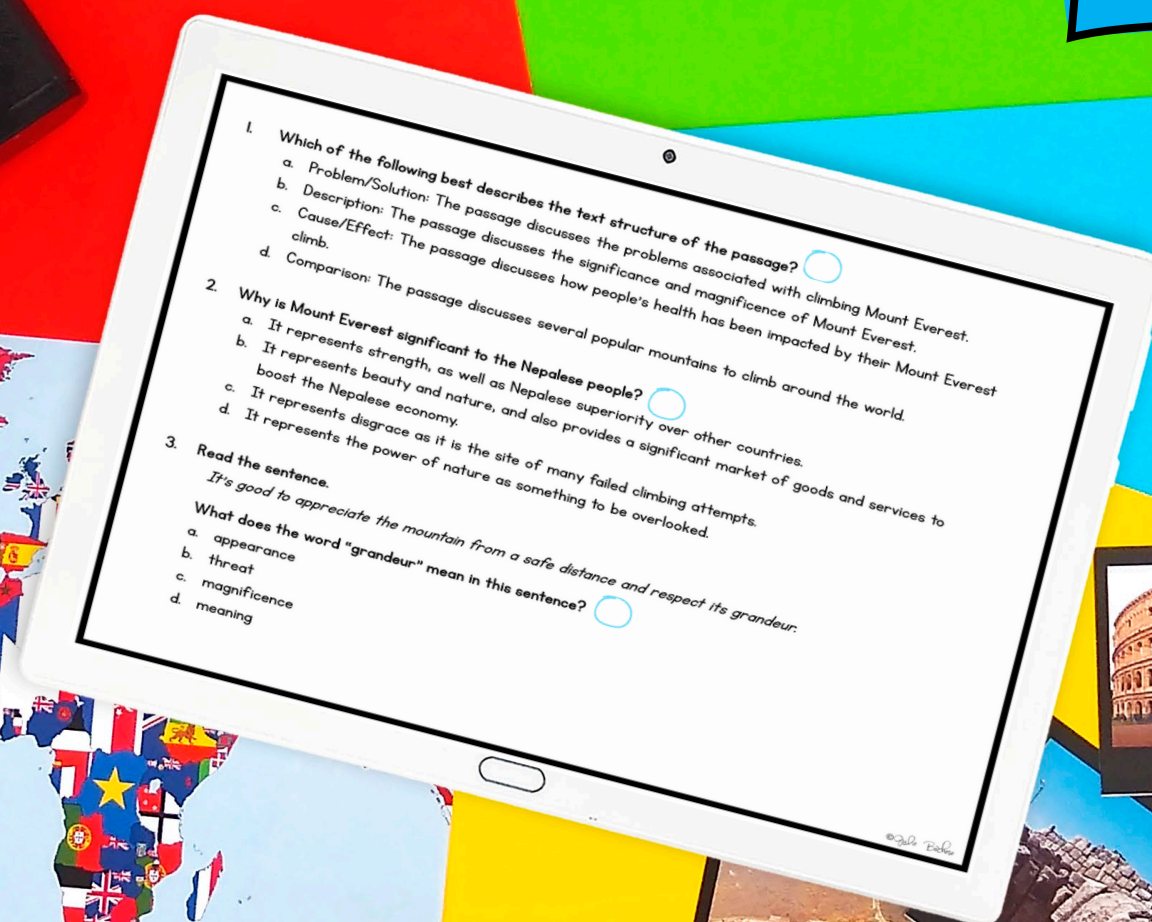
Learn more!



Google Slides

- Three problems per slide
- Students drag to highlight their answers

Learn more!



Google Slides

- Toggle to self-checking decoder
- Decoder will prompt at the end of each challenge whether students are correct or need to check their work.


Learn more!



Looking for More?

ESCAPE ROOM BUNDLE
Reading Review

4th – 5th
Grade



ELA Review
Whodunit
Escape Room

MOUNT OLYMPUS
Greek Mythology
Escape Room

Frozen Ice Palace
Fiction Review
Escape Room

Print and Digital

Magi
CORE

ESCAPE ROOM BUNDLE
Reading Comprehension

4th – 5th
Grade



Main Idea
Wizarding Escape Room

Context Clues
Pirate Themed Escape Room

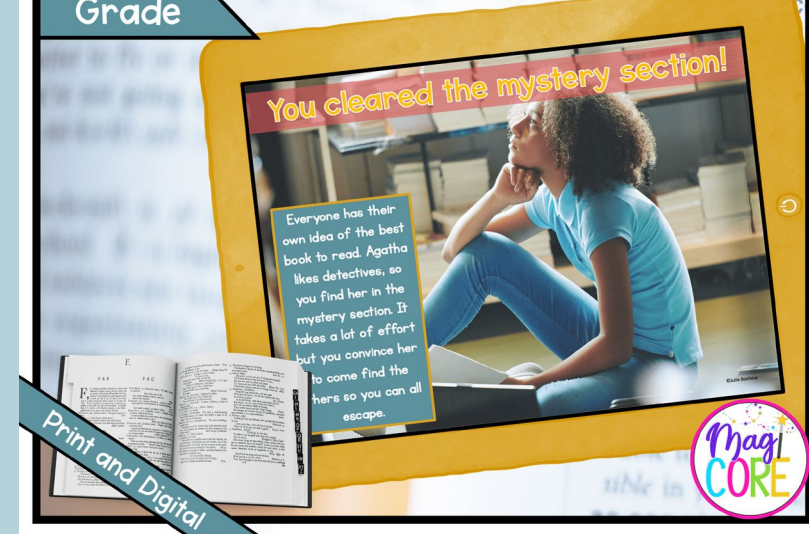
Text Features
Mission in Space Escape Room

Print and Digital

Magi
CORE

Locked in the Library
Dictionary Skills Escape Room

4th – 5th
Grade



You cleared the mystery section!

Everyone has their own idea of the best book to read. Agatha likes detectives, so you find her in the mystery section. It takes a lot of effort but you convince her to come find the here so you can all escape.

Print and Digital

Magi
CORE