


2nd & 3rd Grade

# Nonfiction Review








## Photographing the Continents Escape Room





PRINTABLE • GOOGLE • WEBSCAPE™




After you travel to each continent, take photos with your camera and add them to your social media profile!





Shutterbug20Xx

*Photographing the continents...*



|  |  |  |
|--|--|--|
|  |  |  |
|  |  |  |
|  |  |  |

# Let's Travel the World!

Students won't realize they are practicing Nonfiction Review skills! They will be immersed in the storytelling and our original videos as they complete reading comprehension challenges.

Learn more!





# 4 Reading Challenges

## Challenge #1

1. Read the nonfiction passages and answer the questions.
2. Use your answers to upload a post from South America.
3. Collect photos from the two countries you

### Mexico Fact Cards

#### History

- The Maya, the Toltec, and the Aztec were civilizations in Mexico.
- They built great cities; huge pyramids, art, calendars, and new ways to farm.
- The Spanish arrived in Mexico in the 1500s.
- They brought disease to the Aztec.
- The Spanish took over the Aztec and ruled Mexico until 1821.

#### Famous Places- Chichen Itza, Cancun, Cozumel, Teotihuacan Pyramids, Acapulco, Cabo San Lucas

#### Popular Foods- Frijoles

- beans with onion, garlic, and chili powder

#### Huevos rancheros

- ranch-style eggs on tortillas with salsa, cheese, and avocado.

#### Tamales

- corn-based dough that is filled with meats or beans and cheese

Learn more!





# 4 Reading Challenges

- Themed videos integrated throughout the Escape Room to keep kids engaged.
- Students work in groups, partners, or independently.

Learn more!



## Challenge #2

1. Read the nonfiction passages and answer the questions.
2. Use your answers to upload a post from Africa.

## Africa

Enter your answers in the Photo Decoder to see if you are ready to upload a post from Africa.




Scan the QR code or [click here](#) to view the video.

DO NOT go to the next page until you've answered the questions.

## 1. Conservation in Tanzania

Tanzania is a country in Africa. In Tanzania, people are working hard to take care of the wildlife. This is called wildlife conservation. Wildlife conservation is when people try to protect animals and their homes from harm. Tanzania is home to a lot of special animals. Lions, elephants, zebras, and giraffes roam the lands of Tanzania. Many of these animals can't be found anywhere else in the world!

Tanzania's government is creating protected areas. The country is creating national parks and game reserves. In these places, animals can live safely. The most famous is the Serengeti National Park. Millions of animals move across the plains of the Serengeti. They search for food and water each year. The migration is one of the most amazing wildlife spectacles on the planet! The Ngorongoro Conservation Area is another special place. At Ngorongoro, people and wildlife live together in harmony.



# 3 Versions

- Print
- Google Slides
- Webscape™ (Our most popular experience)

Learn more!



1. What is the main idea of the 2<sup>nd</sup> paragraph in the text?
  - a. Tanzania is full of special and rare animals.
  - b. Tanzania is a country in Africa.
  - c. Education is a primary tool used to further conservation.
  - d. The Tanzanian government has created several conservation areas.

2. How are the ideas in the whole text connected?
  - a. compare and contrast
  - b. problem and solution
  - c. description
  - d. cause and effect

3. According to the text, how does education impact the country?
  - a. By educating the public and tourists, people learn more about Tanzania.
  - b. By educating the public and tourists, people learn more about the world.
  - c. By educating the public and tourists, people learn more about Tanzania.
  - d. By educating the public and tourists, people learn more about the world.

1. What is the author's purpose for writing the fact cards?
  - a. The author is explaining why people should visit Mexico.
  - b. The author is describing different characteristics of Mexico.
  - c. The author is explaining where Mexico is in the world.
  - d. The author is answering several questions about their view of Mexico's history.

2. How does the globe help the reader understand something that the fact cards don't?
  - a. The globe helps the reader understand where Mexico is in the world.
  - b. The globe helps the reader understand the history of Mexico.
  - c. The globe helps the reader see all the mountains and rivers in Mexico.
  - d. The globe helps the reader plan a trip to Mexico.

3. Which of the following animals are native to Mexico?
  - a. Giraffes
  - b. Gorillas

1. What is the author's purpose for writing the fact cards?

The author is explaining why people should visit Mexico.

The author is describing different characteristics of Mexico.






The author is explaining where Mexico is in the world.

The author is answering several questions about their view of Mexico's history.

© Jalee B. B. B.



|                        | <b>PDF</b><br> | <b>Google Slides</b><br> | <b>Webscape™</b><br> |
|------------------------|---|---|---|
| <b>Format Type</b>     | Printable   | Digital   | Digital   |
| <b>Device</b>          | N/A   | Any Device  | Any Device  |
| <b>Required Prep</b>   | Print & Go  | Copy & Share  | Zero Prep   |
| <b>Student Answers</b> | Printable Answer Pamphlet   | Google Sheets Decoder Tool  | Integrated Challenge Hub  |
| <b>Self Correcting</b> | Includes Answer Key   | Self Correcting   | Self Correcting   |
| <b>Custom Videos</b>   | QR Codes  | Embedded You Tube   | Embedded  |
| <b>Audio Readings</b>  | N/A   | No Audio Readings   | Contains Audio Readings   |
| <b>Navigation</b>      | N/A   | Student Directed  | Automatically Advancing   |
| <b>Extras</b>          | Early Finish Challenges   | Movable Pieces  | Interactive Animation   |

## 3 Versions


- Print
- Google Slides
- Webscape™ (Our most popular experience)

*Learn more!*



Print

- Cut and paste stamps for each challenge
  - Easy to follow
  - Optimal for group or partner work
  - Recording brochure for answers
  - Self-checking decoder
  - Certificate of completion
- Learn more!*



Learn more! 





# Photographing the Continents Challenge Complete!



Evelyn Davis  
(Name)

has successfully completed the challenges and  
photographed four of the seven continents in the world!

Scan the QR code  
or [click here](#) to  
view the video.




13/10

(Date)



Ooops!  
You missed the plane to our next destination!



NO HELPING YOUR TEAM FOR 3  
MINUTES!



## Print

- OOPS! Cards for differentiation

Learn more!





# Webscape™

- Most interactive experience
- Self correcting
- Embedded videos
- Embedded audio
- Animation
- Simple navigation

Learn more!





# Webscape <sup>TM</sup>

- No log ins or sign ups
- Works with any device that has an internet connection and web browser
- Zero prep! Just share the link with your students.

Learn more!



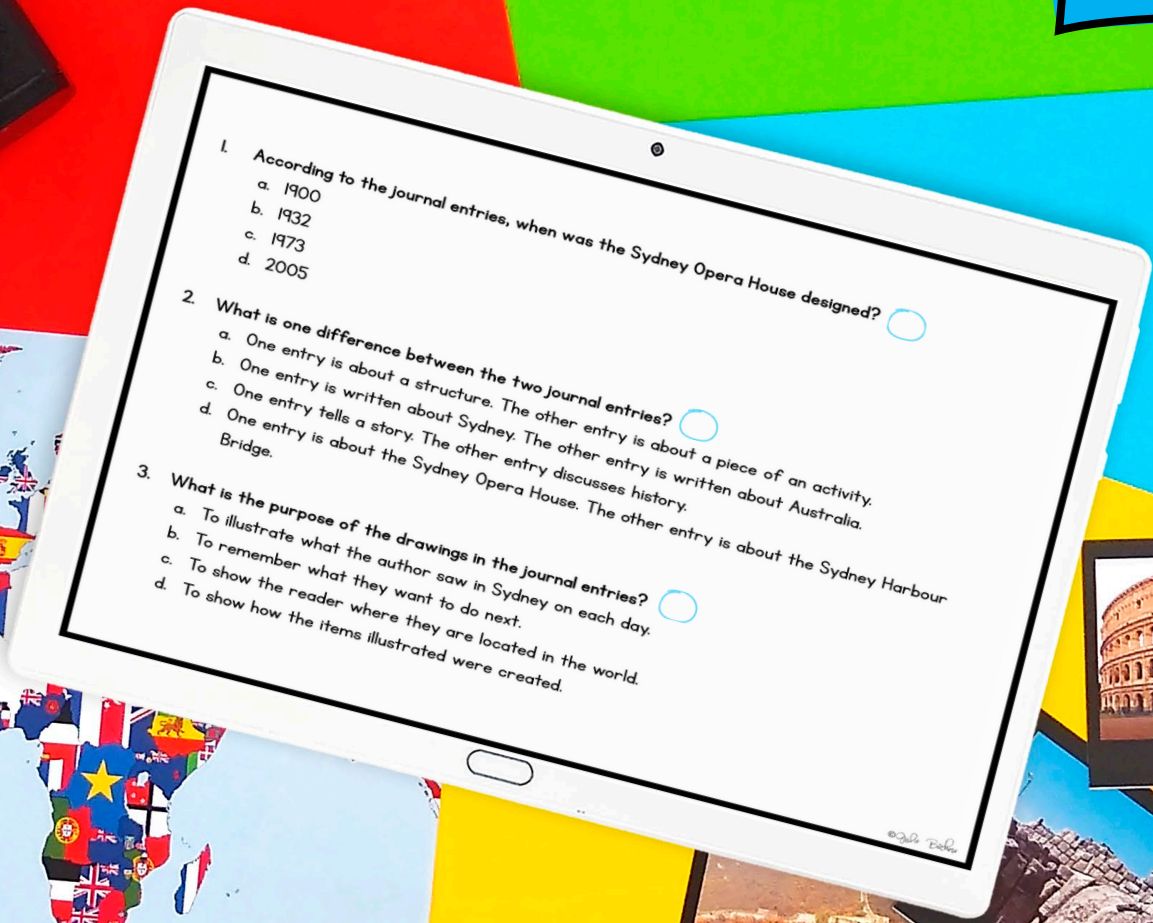




# Google Slides

- Three problems per slide
- Students drag to highlight their answers

Learn more!



# Google Slides

- Toggle to self-checking decoder
- Decoder will prompt at the end of each challenge whether students are correct or need to check their work.

*Learn more!*





# Looking for More?

