

GEOGRAPHY

Name: _____ Date: _____

Read-Aloud: A Ticket Around the World

Read the book *A Ticket Around the World* by Melissa Owens and Natalia Diaz and respond to the questions in the word bank.

Word Bank:

How does the author give information?

Maps give
They show
They can live in it

Name: _____ Date: _____

Vocabulary Sort

Match the vocabulary words to the definitions.

- Address
- Globe
- Continent
- Capital

Name: _____ Date: _____

Quiz

Fill in the blanks with the words from the word bank.

globe continents capital address

Globes and maps of the world both show the location of continents, countries, states, and more. Maps are flat, and globes are spheres. There are 7 continents of the world. Continents are made up of states. States are made up of cities. Every building or house within a city which helps people identify its exact location.

Continent




Name: _____ Date: _____

KWL: Using Maps and Globes

Before beginning this unit, discuss what you already know about this topic. What do you hope to learn? At the end of the unit, fill in what you learned. Was your prior knowledge correct?

K.	W.	L.
What do you know about using maps and globes?	What do you want to learn about using maps and globes?	What did you learn about using maps and globes?
Globe shows how the Earth looks. You can see all the continents on the globe.	I want to know how to use a map.	



Write a paragraph summarizing what you learned about maps and globes in at least one time.

A globe is a model of the Earth. Globes and maps show continents and countries. Continents are large areas of land.

Globe



Maps and Globes



World maps and globes show oceans and continents.

Some maps and globes also show countries, states, cities, and capitals.

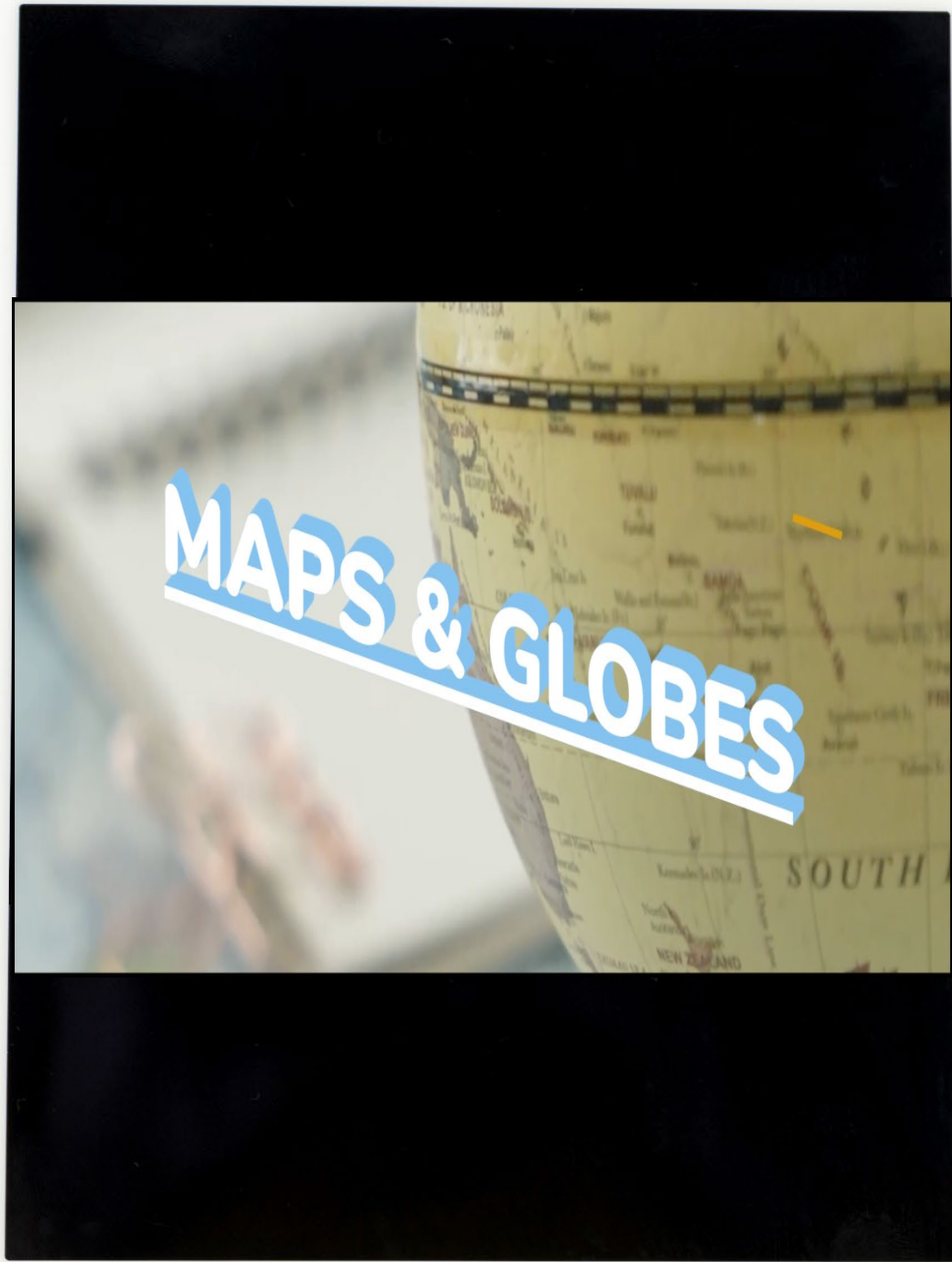
Capital



Videos, Lessons, Worksheets

MAPS & GLOBES

Original Videos to introduce and reinforce topics.



Capital



Continents



Globes



Address



Capital



Address



be



Continent



Name: _____ Date: _____

Read-Aloud: A Ticket Around the World

Read the book *A Ticket Around the World*.

resp

word

Wor

How do

can give

Ma
The
They
live

Date: _____

KWL: Using Maps and Globes

Before beginning this unit, discuss what you already know about this topic. What do you hope to learn? At the end of the unit, fill in what you learned. Was your prior knowledge correct?

K.

What do you know about using maps and globes?

Globe shows how the Earth looks. You can see all the continents on the globe.

W.

What do you want to learn about using maps and globes?

I want to learn how to use the map.

L.

What did you learn about using maps and globes?

Maps and



World maps and oceans and

Some maps also show countries, and

Presentation

Capital



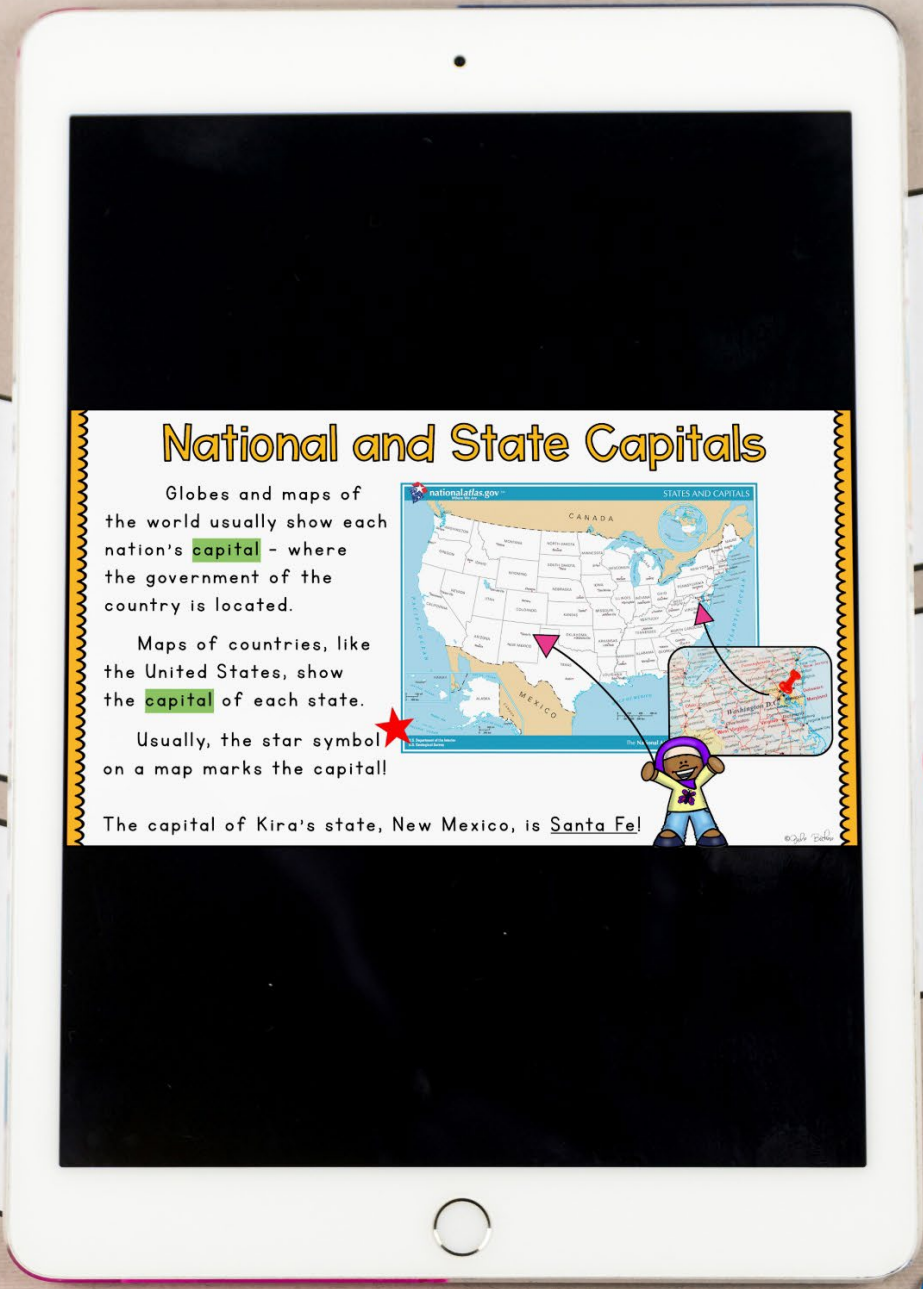
Address



Continent



Globe




National and State Capitals


Globes and maps of the world usually show each nation's **capital** - where the government of the country is located.

Maps of countries, like the United States, show the **capital** of each state.

Usually, the star symbol on a map marks the capital!



The capital of Kira's state, New Mexico, is Santa Fe!




Name: _____ Date: _____

Quiz

Fill in the blanks with the words from the word bank.

~~globes~~
~~continents~~
capital
~~address~~





World both show the location of continents, states, and cities. Maps are flat, and globes are round models of the world. Continents are large areas of land. Countries are made up of states. States are areas of land. Every building or house within a city has an address - which helps people identify its exact location.




Name: _____ Date: _____

Vocabulary Sort

Match the vocabulary words to the definitions.

<p>Address</p> 	<p>a round model of the Earth</p>
<p>Globe</p> 	<p>a large area of land</p>
<p>Continent</p> 	<p>the location of a state or country's government</p>
<p>Capital</p> 	<p>a clear way to identify the location of a building or house</p>


North America



North America is one of the continents of the world.

North America is made up of three countries: Canada, the United States, and Mexico.

National and State Capitals



Globes and maps of the world usually show each nation's capital.

Maps of countries usually show the capital of each state.

Vocabulary words at _____

the world.

states and

countries.



Read-Aloud: A Ticket Around the World

Read the book *A Ticket Around the World* by Melissa Owens and Natalia Diaz and answer the question below. In your response, make sure to use each of the words in the word bank at least once.

travel

country

animals

climate

Write a response to the question: How does the author of the book *A Ticket Around the World* show that maps give information about many different things (not just locations)?

Maps give lots of information.
They show the location and size.
They can tell you some of the people
live in the country with little pictures.

Continent



Maps and Globes



World maps and globes show oceans and continents.

Some maps and globes also show countries, states, cities, and capitals.



Name: _____ Date: _____

Read-Aloud: *A Ticket Around the World*

Read the book *A Ticket Around the World* by Melissa Owens and Natalia Diaz and respond to the questions. Write the words in the word bank.

Word Bank:

How does the author give information? How can maps and globes give information?

Maps give information.
They show countries.
They can be used to find places.

Continent



Name: _____ Date: _____

Vocabulary Sort

Match the vocabulary words to the definitions.

- Address 
- Globe 
- Continent 
- Capital 

Write a paragraph summarizing what you learned about globes and maps in at least one time.

A globe is a model of the Earth. Globes and maps show countries. Continents are large areas of land.

Name: _____ Date: _____

KWL: Using Maps and Globes

Before beginning this unit, discuss what you already know about this topic. What do you hope to learn? At the end of the unit, fill in what you learned. Was your prior knowledge correct?

K.	W.	L.
What do you know about using maps and globes?	What do you want to learn about using maps and globes?	What did you learn about using maps and globes?

Globe shows how the Earth looks. You can see all the continents on the globe. I want to know how to use a map.

Maps and Globes



World maps and globes show oceans and continents.

Some maps and globes also show countries, states, and capitals.

Globe



Unit 2 Instructions

Time Commitment

This unit includes 8 days of lessons. It should take about thirty minutes for each social studies lesson.

This resource includes a Google Slides presentation. The presentation can easily be converted to PowerPoint. This presentation is meant to be used as a whole class presentation, rather than as a student activity.



Click here to access the Google Slides Presentation.
Please Note: This presentation should be used in "Present" mode.

Unit 2: Using Maps and Globes

Preparation:

- Print the vocabulary cards, student books, and worksheets before beginning. Each student will need their own copy of the book and worksheets.
- Picture Book or Read-Aloud: *A Ticket Around the World* by Melissa Owens and Natalia Diaz
- Prepare your technology to present the PowerPoint presentation and view videos.

Day 1:

Tell students that this unit is about using maps and globes. We will be learning what information can be found on maps and globes. Show students the vocabulary cards to introduce key vocabulary words. Distribute the K.W.L. chart. Have students share what they know about maps and globes. Discuss what students are wondering or want to know. Tell students that at the end of this lesson, they will fill in what they learned.

Day 2:

Distribute the *Using Maps and Globes* book. Tell students that you will be going through a presentation together and along the way, they will find clues to fill in their books.

Begin the presentation. Review the key vocabulary and review through slide 4 (Maps & Globes). While you go through the presentation, students should fill in their books. Give them time to color the pictures, as well.

Day 3: Review the vocabulary. Complete presentation slides 5-8 (The States).

Day 4: Review the vocabulary. Complete presentation slides 9-12 (What is an Address?).

Day 5: Complete vocabulary review sheet. Allow students time to complete their books.

Day 6-7: Read aloud the book *A Ticket Around the World* by Melissa Owens and Natalia Diaz. Complete the response.

Day 8: Give students the lesson quiz. Finally, work as a class to fill in the "L" portion of the K.W.L.

Vocabulary

Globe



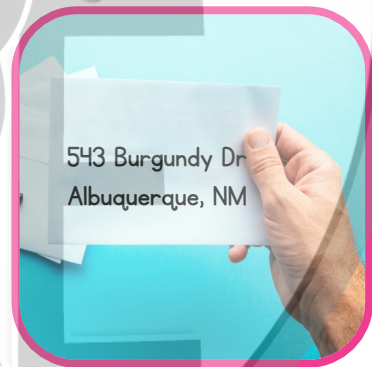
Continent



Capital



Address



Name: _____ Date: _____

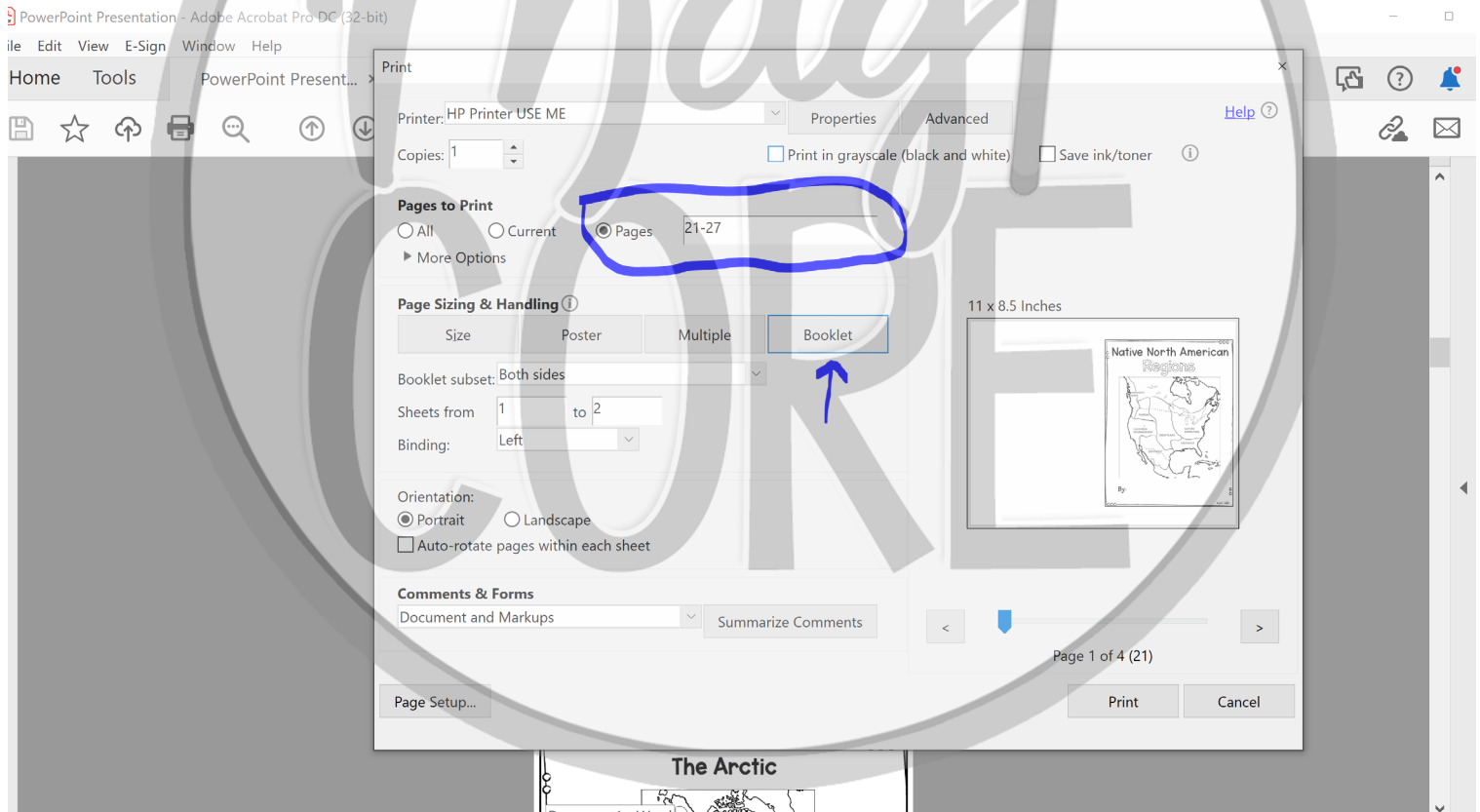
KWL: Using Maps and Globes

Before beginning this unit, discuss what you already know about this topic. What do you hope to learn? At the end of the unit, fill in what you learned. Was your prior knowledge correct?

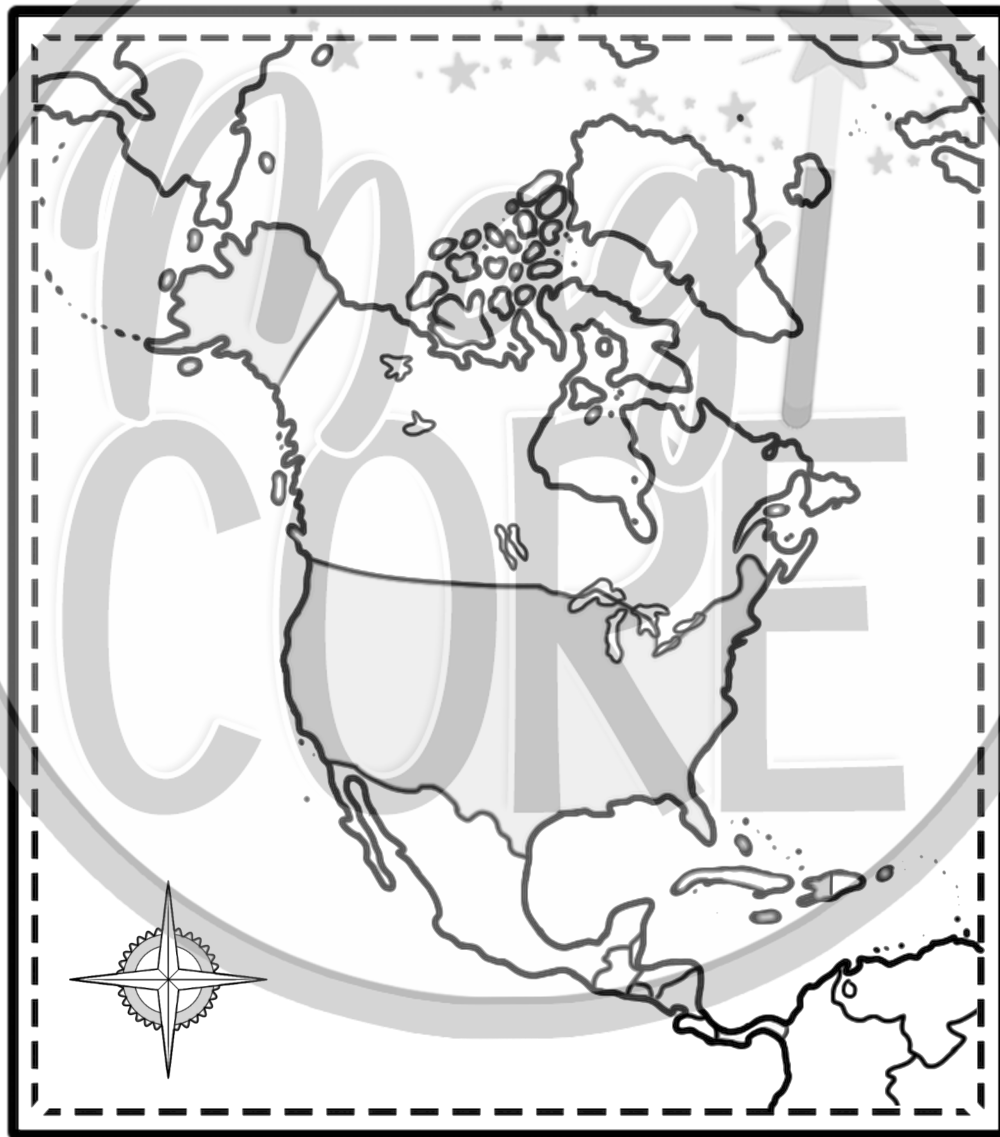
K. What do you know about using maps and globes?	W. What do you want to learn about using maps and globes?	L. What did you learn about using maps and globes?

How to Print Booklet

Under the print menu, select the pages you would like to print. Check the “booklet” option. If you prefer, you can also select “Multiple” and print 4 pages per page. Select if you would like to print double or single-sided.



Using Maps and Globes



By:

Maps and Globes



World maps and globes show oceans and _____.

Some maps and globes also show countries, _____, cities, and _____.

North America



North America is one of the
--- continents of the world.

----- is made up
of three countries: Canada,
the United States, and Mexico.

The United States

Can you spot the United States on the world map?

Draw an arrow to it!



What Is an Address?

All buildings and -----
have an ----- that
identifies where they are
located.

Addresses have:

- the house/building #
- the street name
- the city/town
- the state

My address is...



Name: _____ Date: _____

Vocabulary Sort

Match the vocabulary words to the definitions.

Address



Globe



Continent



Capital



a round model of
the Earth

a large area of land

the location of a
state or country's
government

a clear way to
identify the location
of a building or house

Write a paragraph summarizing this unit. Use each of the vocabulary words at least one time.

Name: _____ Date: _____

Read-Aloud: *A Ticket Around the World*

Read the book *A Ticket Around the World* by Melissa Owens and Natalia Diaz and respond to the question below. In your response, make sure to use each of the words in the word bank at least once.

Word Bank: travel country animals climate

How does the author of the book *A Ticket Around the World* show that maps can give information about many different things (not just locations)?

Name: _____ Date: _____

Quiz

Fill in the blanks with the words from the word bank.

globes

continents


capital

address

Globes and maps of the world both show the location of continents, countries, states, and more. Maps are flat, and _____ are spheres. There are 7 _____ of the world. Continents are made up of countries. Countries are made up of states. States are made up of towns and cities. Every building or house within a city or town has an _____ which helps people identify its exact location.

Maps and _____ may also show _____.

Capitals are the locations of each state and country's government.



Terms of Use



How Can I Use This Resource?

Thank you for trusting MagiCore. Our mission is to create resources that support teachers and promote student success. Please note that this resource is licensed for use by a single teacher in a classroom setting. If you need to use this resource with more than one teacher and/or across multiple classrooms, additional licenses are available at a discount. You can purchase additional licenses by visiting your TPT "Purchases" page and then selecting "Download Additional Licenses" or by contacting me at julie@magicorelearning.com.



Good to Go



Not O.K.

- Use this resource personally or with your own children.
 - Use this resource in your own classroom with your students.
 - Provide this resource to your students to use at your instruction.
 - Print and/or copy for use in your own classroom.
 - Provide printed pages to a substitute teacher with the sole purpose of instructing your students.
 - Share with your students via a secure document portal or electronic learning platform that requires individual user verification and limits access to only the students in your own classroom (e.g. Google Classroom).
 - Review this resource with others with the sole purpose of recommending it to others for purchase, provided you share one of the links below:
- Share with others to use personally.
 - Share with others to use in another classroom.
 - Print or copy any page(s) and distribute them to other teachers or other classrooms.
 - Publish or host online in a manner where any of the material is accessible to anyone who is not a student in your own classroom, including but not limited to personal, classroom, or district websites that are accessible to the general public.
 - Use this resource commercially (e.g. Outschool).
 - Publish, sell, or otherwise distribute this product to anyone in manner inconsistent with these terms of use.

<https://magicorelearning.com/>

<https://www.teacherspayteachers.com/Store/Magicore>

© Copyright 2021, 2022. All rights reserved. The unlicensed reproduction or distribution of this product is strictly prohibited. Permission is granted to the original purchaser or licensee to make copies to use with students and/or to assign to students digitally providing it is only available to students assigned directly to the purchaser. Placing this product in any manner that makes it accessible to the general public is strictly forbidden. Commercial use, including but not limited to online or in person classes, is prohibited. Contact julie@magicorelearning.com for commercial licensing information. Sharing without permission or hosting online in a public manner is a violation of the Digital Millennium Copyright Act (DMCA). These terms may be updated at any time. You can see the most up to date Terms of Use at

<https://magicorelearning.com/terms-of-use>.

Let's Connect!

www.magicorelearning.com



<https://www.teacherspayteachers.com/Store/Magicore>



<https://www.facebook.com/MagicoreLearning>



<https://www.instagram.com/magicorelearning/>



https://www.pinterest.com/magicorelearning/_shop/



Julie@magicorelearning.com

Looking for more?



CREDITS

