

# GEOGRAPHY BUNDLE

## GEOGRAPHY UNIT 4

## GEOGRAPHY UNIT 3

## GEOGRAPHY UNIT 2

## GEOGRAPHY UNIT 1

## MAP ELEMENTS

Videos, Lessons & Worksheets

Name: \_\_\_\_\_ Date: \_\_\_\_\_

### Quiz

Fill in the blanks with the words from the word bank below and the names of the countries, islands, and landforms in North America.

countries

On a map or globe, I can locate  
America, and the \_\_\_\_\_  
\_\_\_\_\_ of North America  
States, and \_\_\_\_\_ The  
called the Caribbean Islands tha

An

is c



the

\_\_\_\_\_

Name: \_\_\_\_\_ Date: \_\_\_\_\_

### Vocabulary Sort

Match the vocabulary words to the definitions.

Element	Definition
	the way something or someone is going
	a part of the Earth

Name: \_\_\_\_\_ Date: \_\_\_\_\_

### KWL: Labeling Map Features

Before beginning this unit, discuss what you already know about this topic. What do you hope to learn? At the end of the unit, fill in what you learned. Was your prior knowledge correct?

K.	W.	L.
What do you know about labeling features on maps and globes?	What about I	


small picture that represents something

one part of something bigger

the vocabulary words at

Name: \_\_\_\_\_ Date: \_\_\_\_\_

### Maps and Globes



World maps and globes show

\_\_\_\_\_ and globes

\_\_\_\_\_, cities,

\_\_\_\_\_





Original Videos to introduce and reinforce topics.



### What Is a Map?

A map is an illustration of an area of land. Some maps are

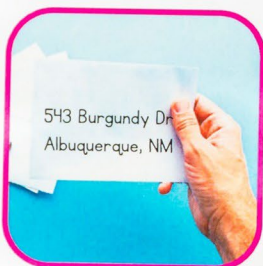
### Map Title & Con

The title of a map describes the subject

## Capital



## Address



## Continent



Name: \_\_\_\_\_ Date: \_\_\_\_\_

## Read-Aloud: *A Ticket Around the World*

Read the book *A Ticket Around the World*.

resp

work

Wor

How do

can give

Ma  
The  
They  
live

Date: \_\_\_\_\_

## KWL: Using Maps and Globes

Before beginning this unit, discuss what you already know about this topic. What do you hope to learn? At the end of the unit, fill in what you learned. Was your prior knowledge correct?

K.

What do you know about using maps and globes?

Globe shows how the Earth looks.  
You can see all the continents on the globe.

W.

What do you want to learn about using maps and globes?

I want to learn how to use the map.

L.

What did you learn about using maps and globes?

M

World



Ocean



Globe



Continent



The **North Pole** is the most northern point on planet Earth. It is located in the Atlantic Ocean, not on land.

These poles are directly opposite from each other. The North Pole is at the very top of Earth, and the South Pole is at the very bottom of Earth.

The **South Pole** is the most southern point on planet Earth. It is located on the continent of Antarctica.

### Labeling the Poles

The North Pole

The South Pole

A different perspective!

### The Prime Meridian

The **prime meridian** is an imaginary line that reaches from the North Pole to the South Pole. It divides the planet into two halves, called "hemispheres," which help us better understand geographic locations.

prime meridian

# Presentation

Name: \_\_\_\_\_

Date: \_\_\_\_\_

## Quiz

Fill in the blanks with the words from the word bank below and the names of the countries, islands, and landforms in North America.

countries

continent


islands

On a map or globe, I can locate the continent of North America, and the countries within it! There are three main countries of North America, called Canada, the United States, and Mexico. There is also a collection of islands called the Caribbean Islands that are a part of North America, as well. An interesting landform located in the country of the United States is called the Grand Canyon. Another interesting landform in the country of Mexico is called the Yucatan Peninsula.




### The United States



Locate the United States on the map and color it !  
Don't forget Alaska and Hawaii!

### Canada



Locate Canada on the map and color it !  
Remember to include the islands!

## Vocabulary Sort

Date: \_\_\_\_\_

Match the words to the definitions.

a nation with its own government inside of a continent

a large area of land

an area of land surrounded by water on all sides

is unit. Why is it important to know how or the continent you live on? Use each time.

areas of land.  
smaller countries.  
with its own